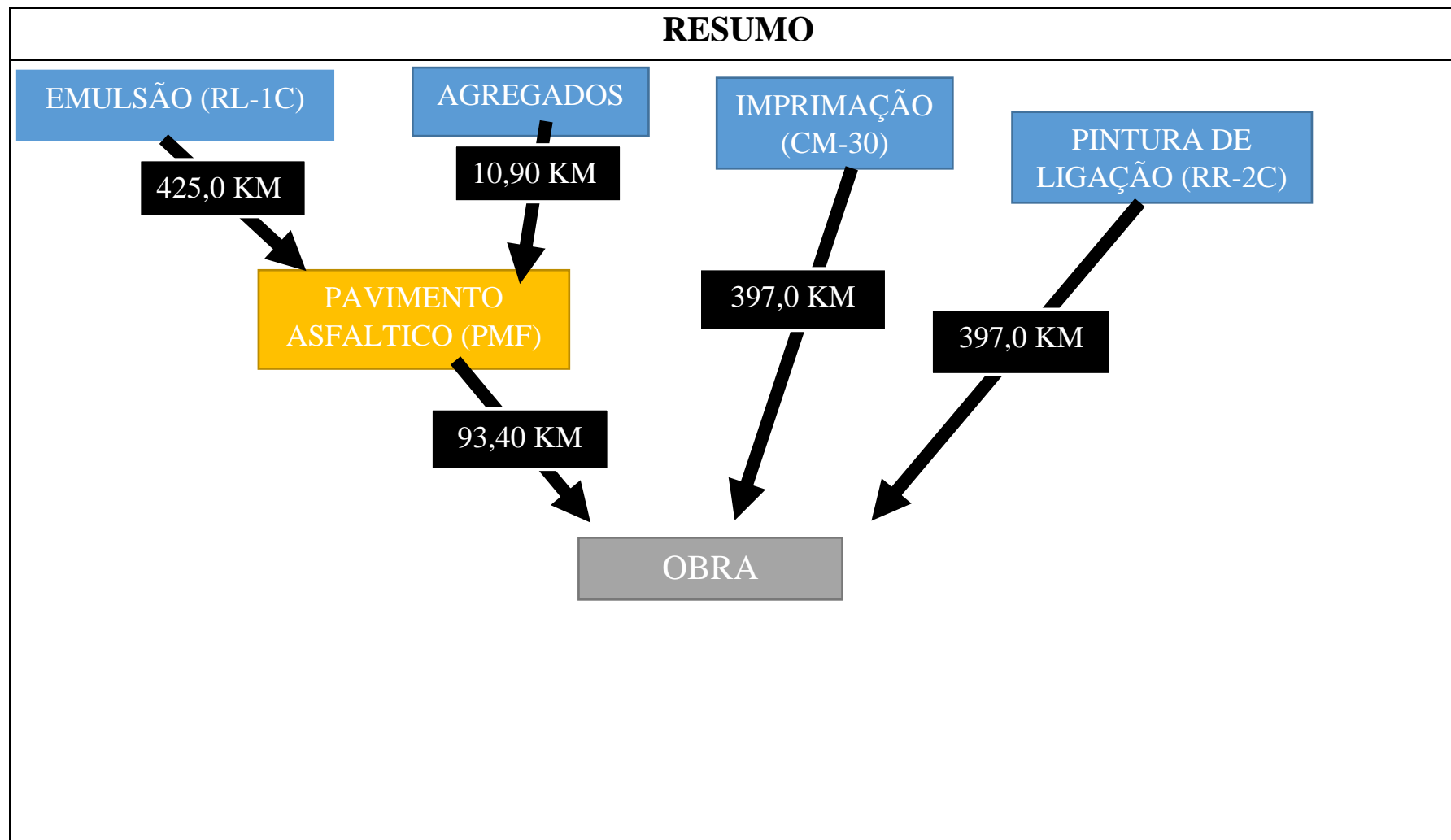
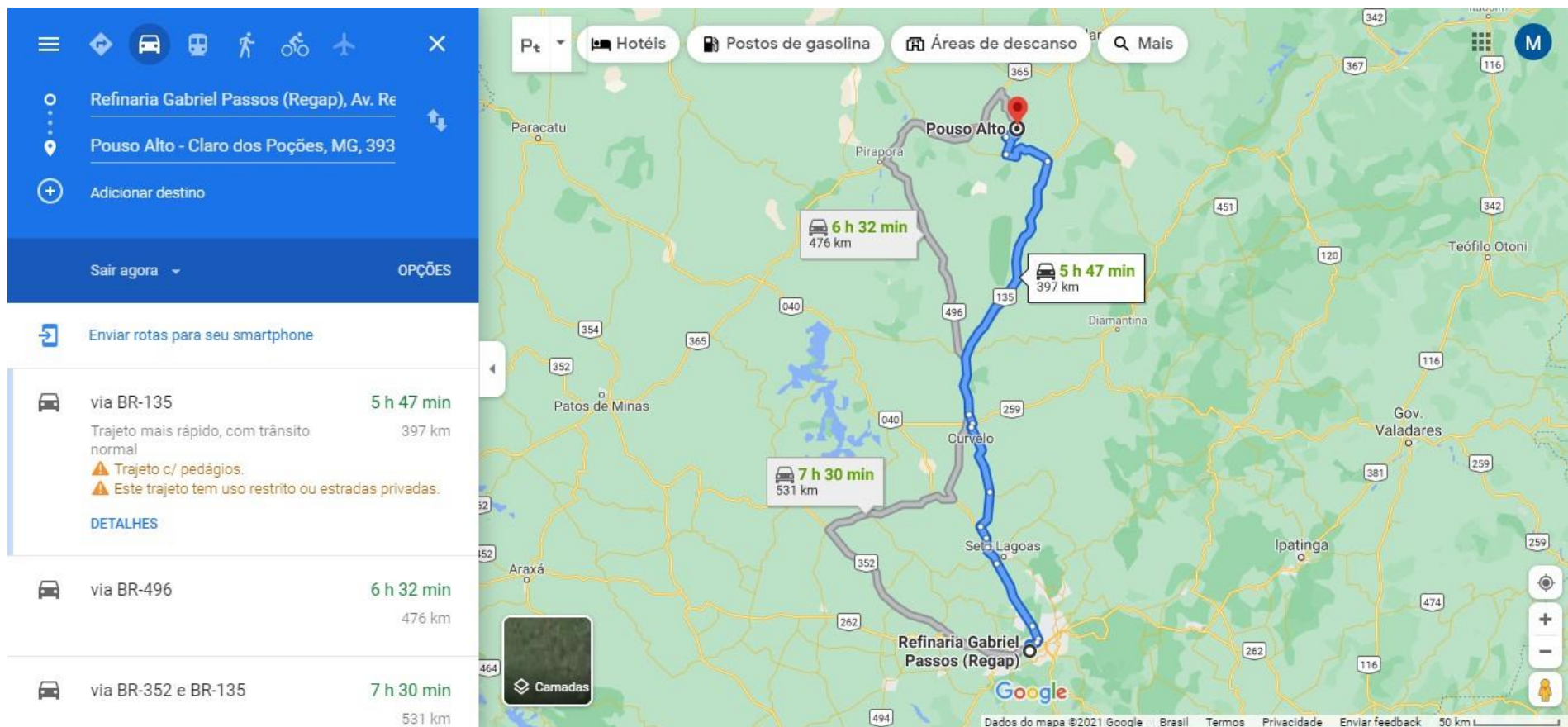


CROQUI ESQUEMÁTICO DE DMT'S – COMUNIDADE POUSO ALTO – CLAROS DOS POÇÕES MG

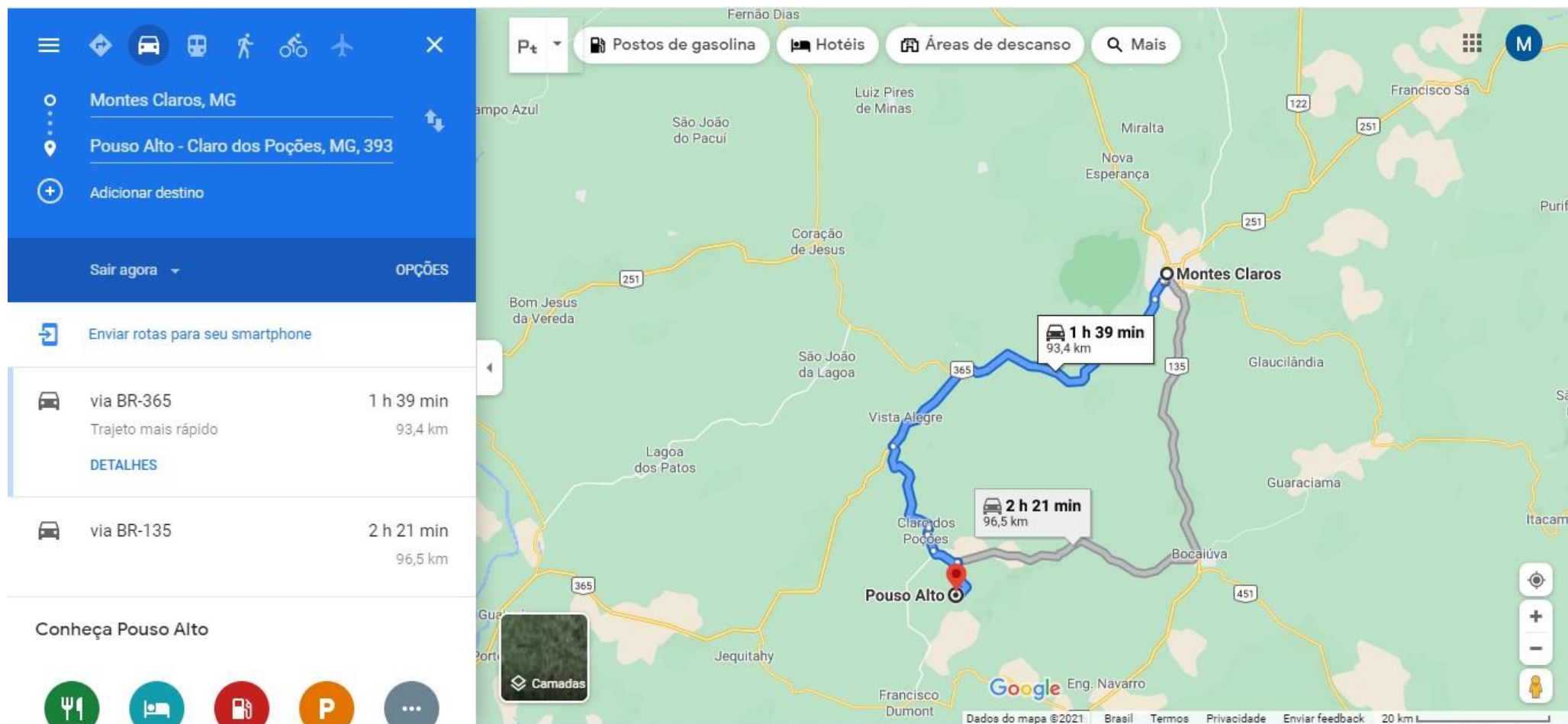


RR-2C E CM-30



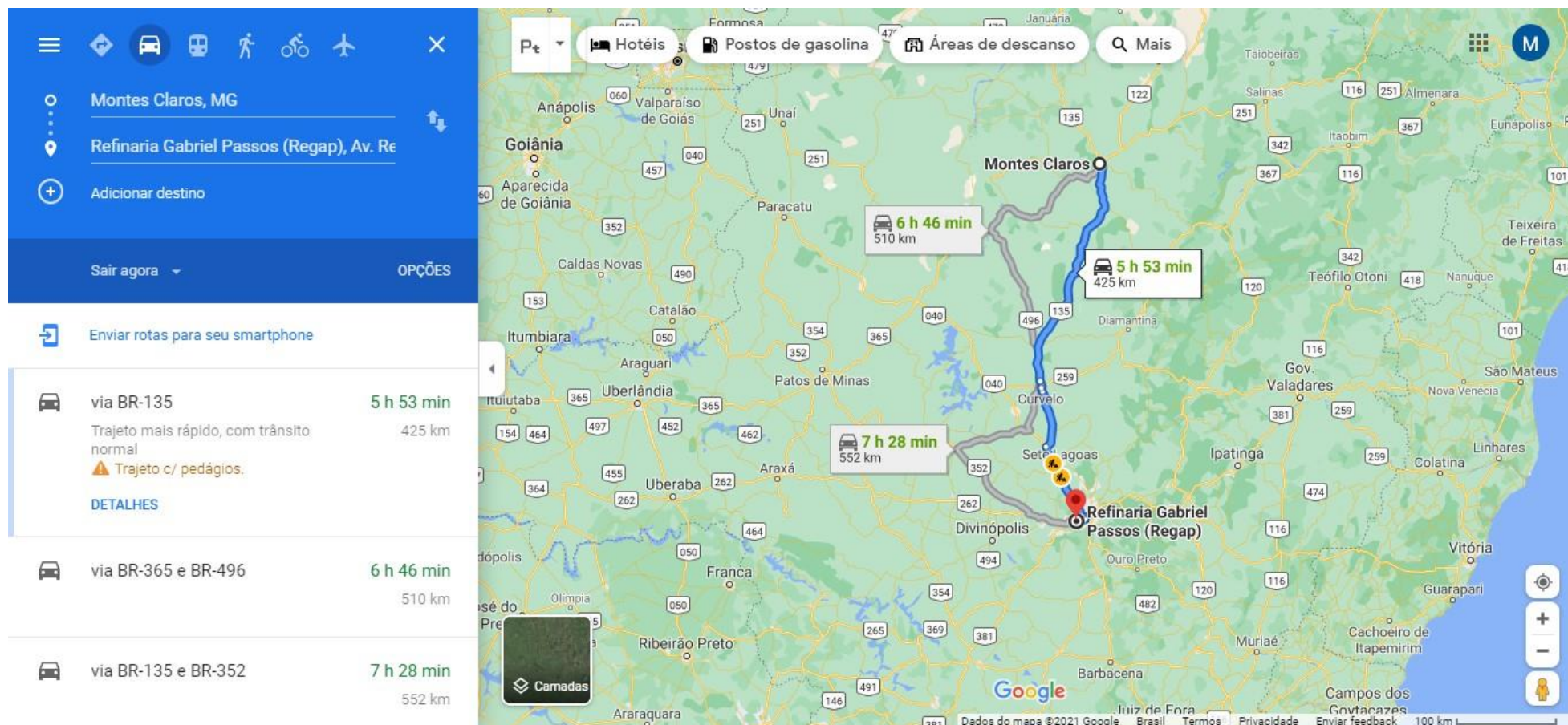
TOTAL= 397,00 KM

PMF



TOTAL: 93,40 KM

RL-1C



TOTAL: 425,0 KM

AGREGADOS ATE A CONNAGE

The screenshot displays a Google Maps interface with the following elements:

- Search and Navigation:** Search bars for origin and destination, and a 'Fazer login' button.
- Route Options:** A list of three routes with their respective times and distances:
 - via Av. Gov. Magalhães Pinto:** 18 min, 10,9 km. Description: Rota mais rápida no momento, desvia de via fechada na Av. Minas Gerais.
 - via Av. Dr. Sidney Chaves e Av. Gov. Magalhães Pinto:** 18 min, 12,2 km.
 - via Av. Gov. Magalhães Pinto:** 21 min, 10,9 km. Description: Melhor rota no momento, evita via fechada na Av. Minas Gerais.
- Map:** A map showing the route from 'JLX Mineração' to 'Construtora Connage' through the industrial district. Landmarks include 'Hospital das Clínicas Dr. Mário Ribeiro', 'UFMG - Campus Montes Claros', and 'IFNMG - Instituto Federal do Norte de Minas'.

TOTAL: 10,90 KM

MAX HENRIQUE VELOSO DA SILVA
ENGENHEIRO CIVIL – CREA-MG: 248.998/D